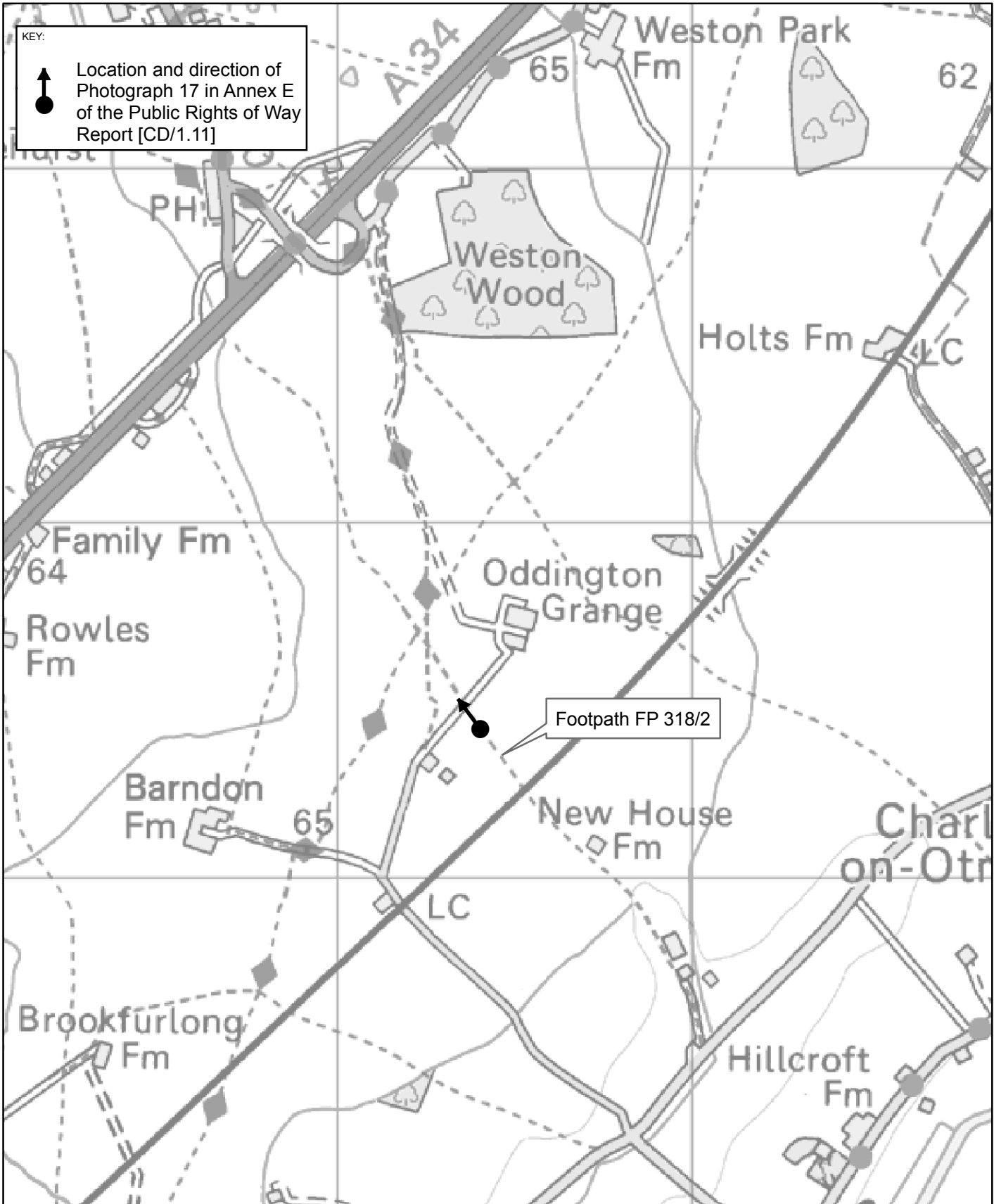



**PROPOSED CHILTERN RAILWAYS (BICESTER TO OXFORD IMPROVEMENTS)
ORDER**

**LOCATION OF PHOTOGRAPH 17 IN ANNEX E OF THE PUBLIC RIGHTS OF WAY
REPORT [CD/1.11]**

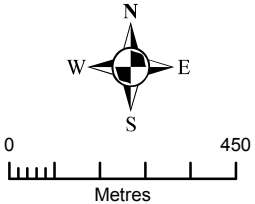
1 Introduction

- 1.1 This note has been drafted in response to the Inspector's request for clarification of the location of Photograph 17 in Annex E of the Public Rights of Way Report [CD/1.11]. The location and direction of Photograph 17 is shown in Figure 1 appended to this note.



KEY:
 Location and direction of Photograph 17 in Annex E of the Public Rights of Way Report [CD/1.11]

Footpath FP 318/2



CLIENT: **Chiltern Railways**

ERM
 2nd Floor
 Exchequer Court
 33 Saint Mary Axe
 London, EC3A 8LL
 Tel: 020 3206 5200
 Fax: 020 3206 5440

SOURCE: Reproduced from Ordnance Survey digital map data. © Crown copyright. All rights reserved. 2010 License number 0100031673.
 PROJECTION: British National Grid

SIZE: A4



TITLE: **Figure 1
 Location of Photograph of
 Footpath FP318/2**

DATE: 14/12/2010	CHECKED: SLG	PROJECT: 0110147
DRAWN: KM	APPROVED:	SCALE: As Scale Bar
DRAWING: Photograph_Footpath.mxd		REV: 0

File: 0110147\ChilternGIS_GIS_Maps\Footpaths\Photograph_Footpath.mxd